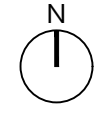
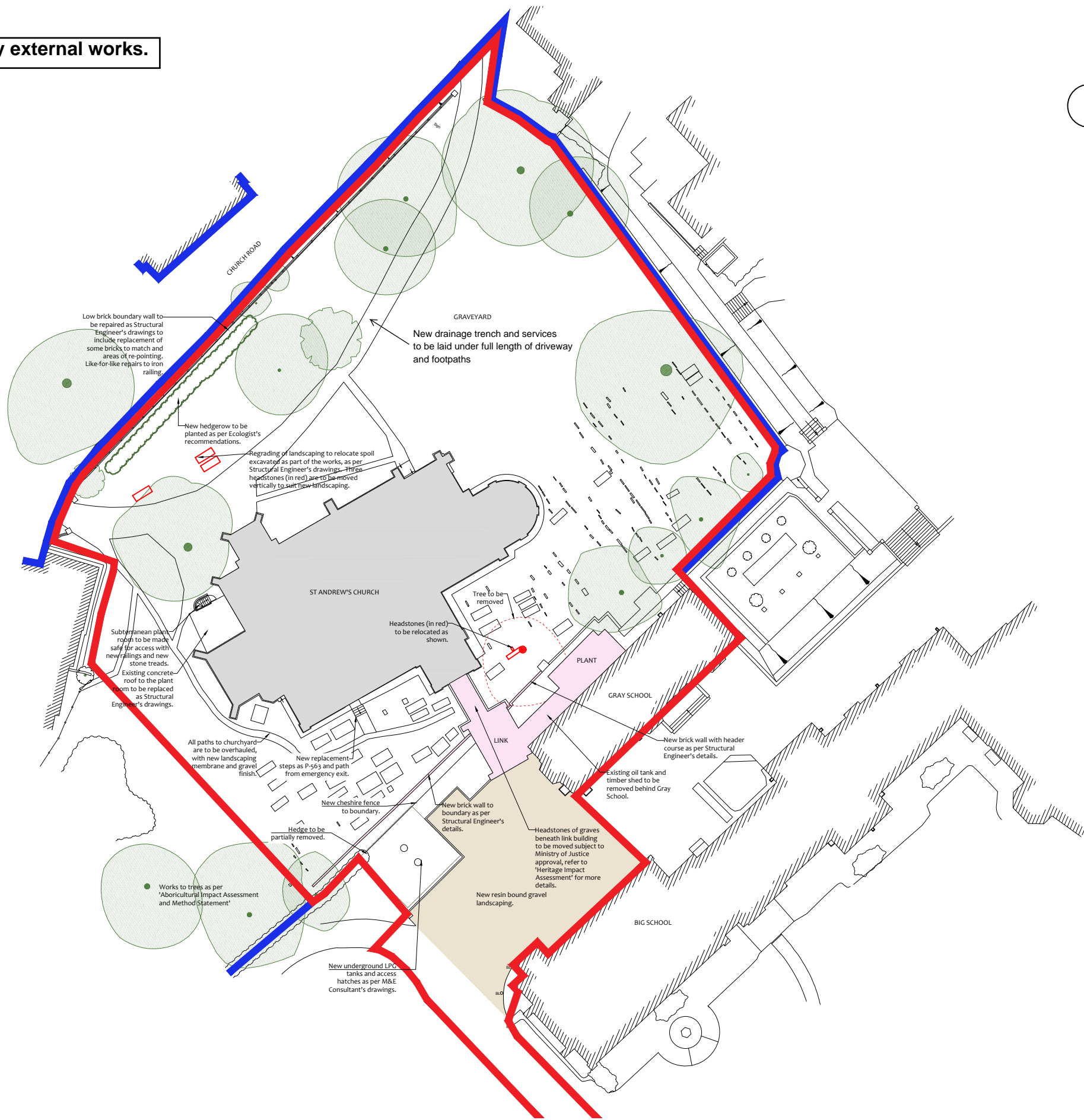


**Plan showing key external works.**



**KEY**  
— Site Boundary  
— Ownership Boundary

**GENERAL NOTES**

All existing paths to the churchyard are to be replaced with new gravel paths.

Refer to drawing P-115 for alterations to the area surrounding the Link Building and to the south of the church.

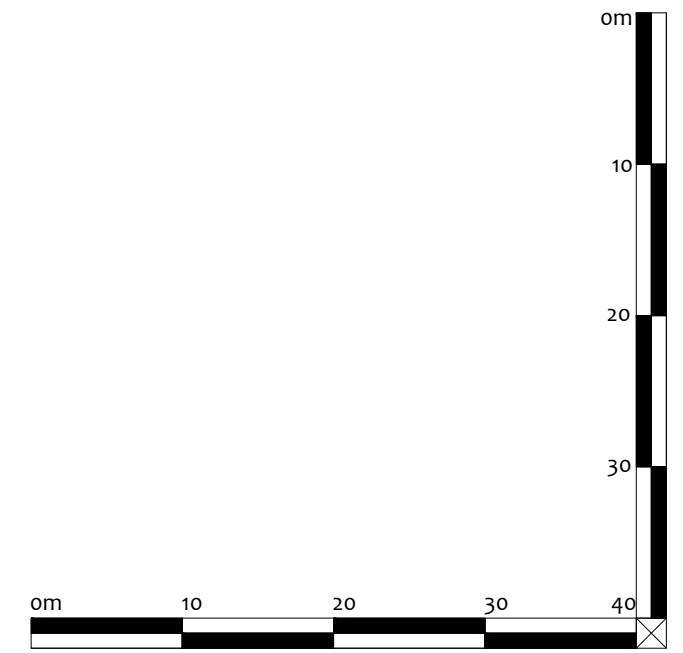
Refer to the 'Aboriginal Impact Assessment and Method Statement' for all works to the existing trees and hedges.

Refer to 'Bat Report' and 'Preliminary Ecological Appraisal and Reptile Study' for all works in relation to ecology.

For all excavation works and below ground drainage works please refer to Structural Engineer's drawings.

New external lighting scheme as per M&E Consultant's drawings.

For all alterations to existing and new services refer to M&E Consultant's drawings.



4	PLANNING/LBC ISSUE - Red boundary line in original location.	KL	KL	18.10.21
3	PLANNING/LBC ISSUE - Red boundary line amended and LPG tank relocated (bubbled).	KL	KL	05.10.21
2	Planning and LBC Issue (site boundary update)	AM	AM	09/05/20
1	Planning and LBC Issue	AM	AM	01/05/20
*	Draft Planning Issue	AM	AM	04/05/20
Rev	Description	Drawn	CKD	Date